



















Map 1 Town of La Ronge Zoning

-  Municipal Boundary
-  Lac La Ronge Indian Band
-  Road
-  Water
-  Lac La Ronge Provincial Park
-  NSAD
-  RP - Recreation and Park
-  R1 - Low Density Residential
-  R2 - High Density Residential
-  R3 - Mixed Density Residential
-  CS - Community Service
-  C1 - General Commercial
-  C2 - Highway Commercial
-  C3 - Shoreline Commercial
-  M1 - Light Industrial
-  M2 - General Industrial
-  AP - Airport
-  FD - Future Development

This is the first of eight Zoning District Maps that form part of Bylaw _____ the Zoning Bylaw for the Town of La Ronge.

Mayor _____ (seal)



















Administrator _____

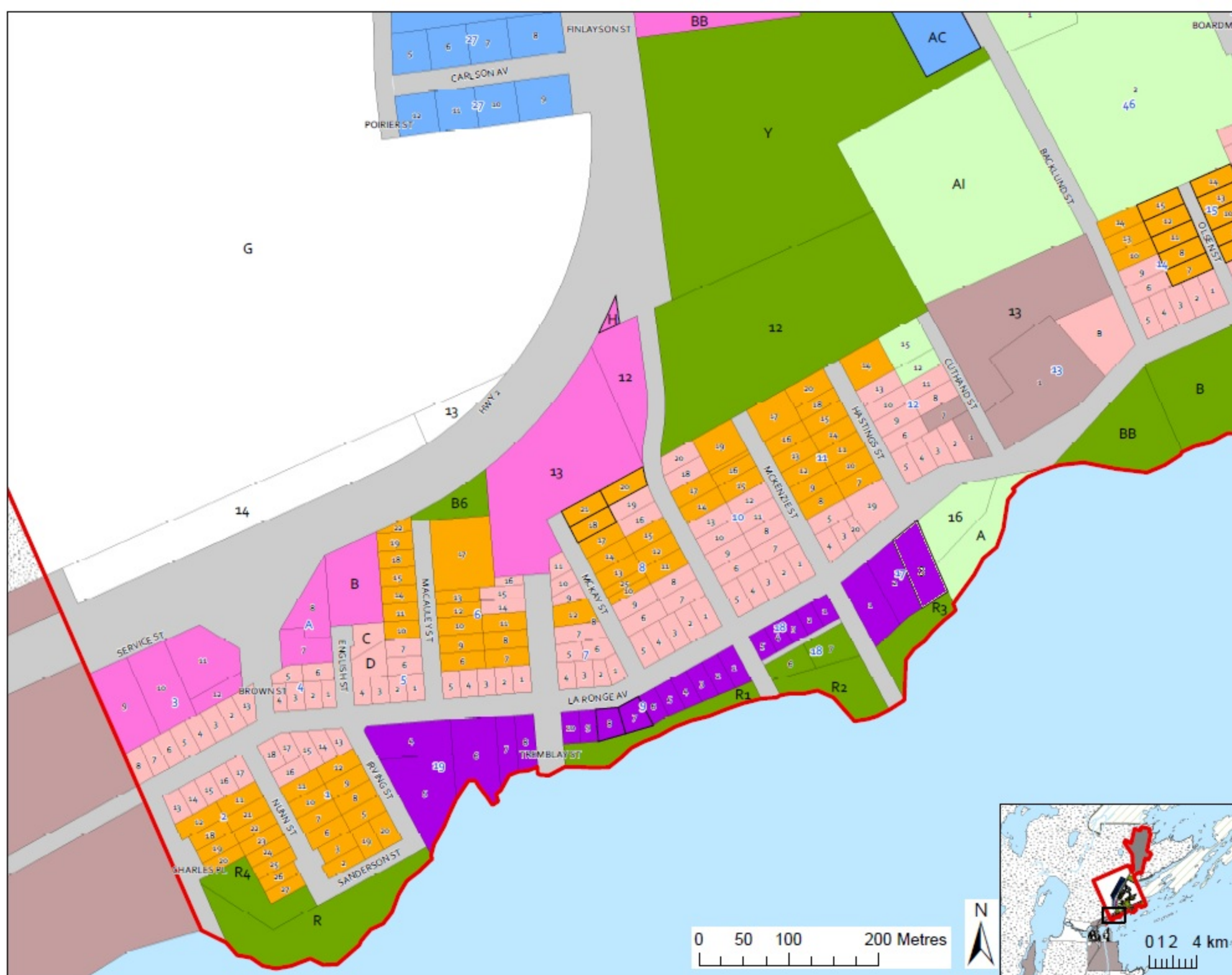
0 500 1,000 2,000 Metres



0 12 4 km

Map 2 Town of La Ronge Zoning

-  Municipal Boundary
-  Lac La Ronge Indian Band
-  Road
-  Water
-  Lac La Ronge Provincial Park
-  NSAD
-  RP - Recreation and Park
-  R1 - Low Density Residential
-  R2 - High Density Residential
-  R3 - Mixed Density Residential
-  CS - Community Service
-  C1 - General Commercial
-  C2 - Highway Commercial
-  C3 - Shoreline Commercial
-  M1 - Light Industrial
-  M2 - General Industrial
-  AP - Airport
-  FD - Future Development









This is the second of eight Zoning District Maps that form part of Bylaw _____ the Zoning Bylaw for the Town of La Ronge.













Mayor

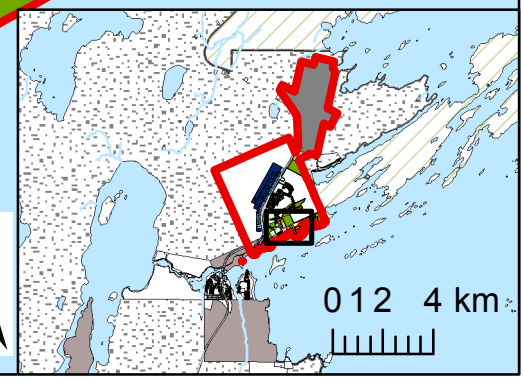
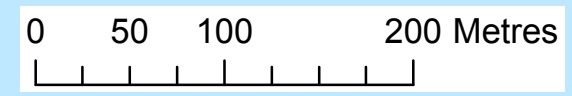
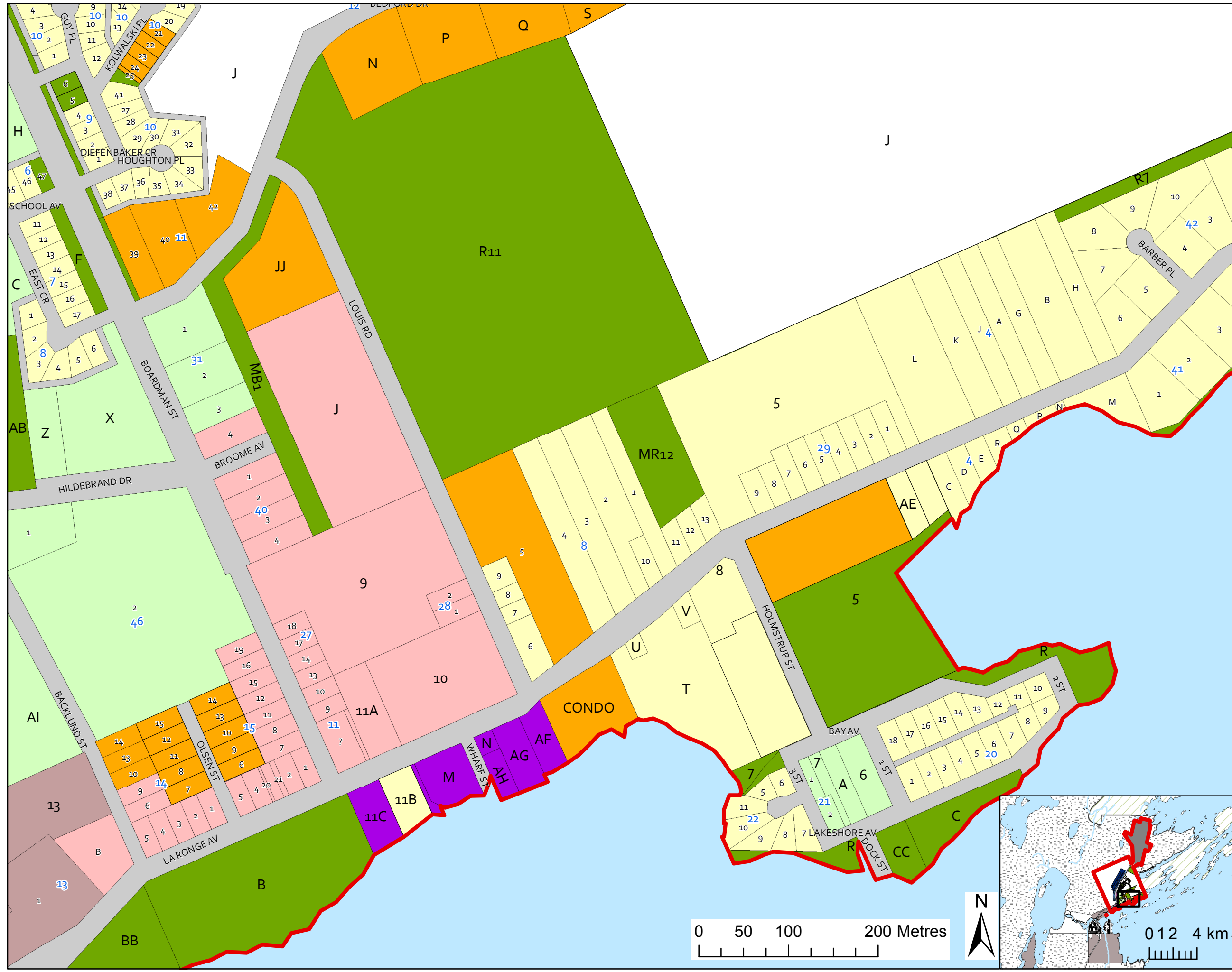
(seal)

Administrator

Map 3 Town of La Ronge Zoning

-  Municipal Boundary
-  Lac La Ronge Indian Band
-  Road
-  Water
-  Lac La Ronge Provincial Park
-  NSAD

-  RP - Recreation and Park
-  R1 - Low Density Residential
-  R2 - High Density Residential
-  R3 - Mixed Density Residential
-  CS - Community Service
-  C1 - General Commercial
-  C2 - Highway Commercial
-  C3 - Shoreline Commercial
-  M1 - Light Industrial
-  M2 - General Industrial
-  AP - Airport
-  FD - Future Development



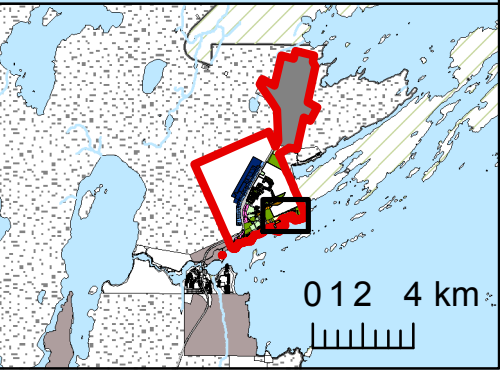

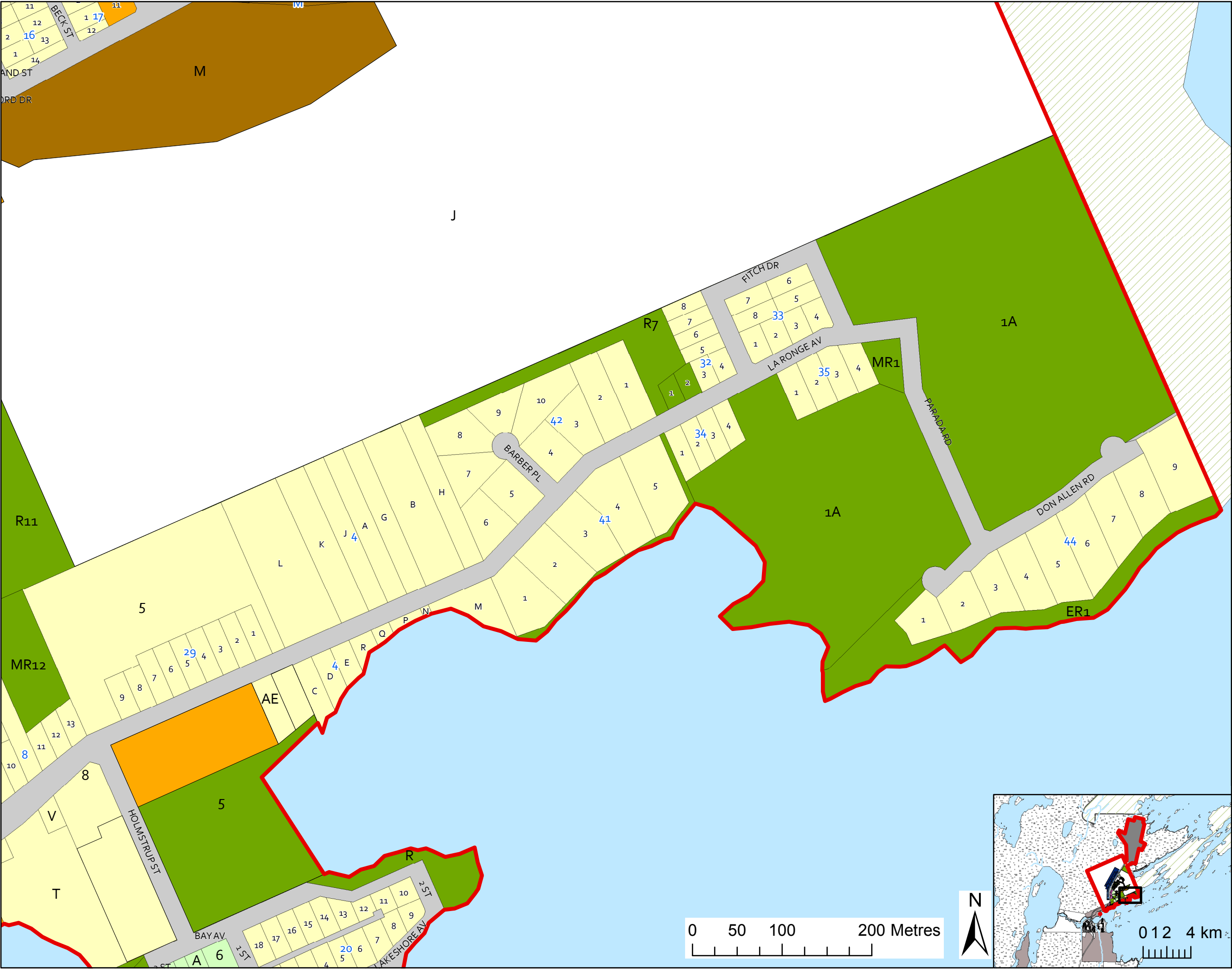
This is the third of eight Zoning District Maps that form part of Bylaw _____, the Zoning Bylaw for the Town of La Ronge.

Mayor (seal)

Administrator

Map 4 Town of La Ronge Zoning

- Municipal Boundary
- Lac La Ronge Indian Band
- Road
- Water
- Lac La Ronge Provincial Park
- NSAD
- RP - Recreation and Park
- R1 - Low Density Residential
- R2 - High Density Residential
- R3 - Mixed Density Residential
- CS - Community Service
- C1 - General Commercial
- C2 - Highway Commercial
- C3 - Shoreline Commercial
- M1 - Light Industrial
- M2 - General Industrial
- AP - Airport
- FD - Future Development



This is the fourth of eight Zoning District Maps that form part of Bylaw _____, the Zoning Bylaw for the Town of La Ronge.

Mayor _____ (seal)

Administrator _____

Map 5 Town of La Ronge Zoning

-  Municipal Boundary
-  Lac La Ronge Indian Band
-  Road
-  Water
-  Lac La Ronge Provincial Park
-  NSAD

-  RP - Recreation and Park
-  R1 - Low Density Residential
-  R2 - High Density Residential
-  R3 - Mixed Density Residential
-  CS - Community Service
-  C1 - General Commercial
-  C2 - Highway Commercial
-  C3 - Shoreline Commercial
-  M1 - Light Industrial
-  M2 - General Industrial
-  AP - Airport
-  FD - Future Development



0 50 100 200 Metres



This is the fifth of eight Zoning District Maps that form part of Bylaw _____ the Zoning Bylaw for the Town of La Ronge.

Mayor

(seal)

Administrator

Map 6 Town of La Ronge Zoning

-  Municipal Boundary
-  Lac La Ronge Indian Band
-  Road
-  Water
-  Lac La Ronge Provincial Park
-  NSAD

-  RP - Recreation and Park
-  R1 - Low Density Residential
-  R2 - High Density Residential
-  R3 - Mixed Density Residential
-  CS - Community Service
-  C1 - General Commercial
-  C2 - Highway Commercial
-  C3 - Shoreline Commercial
-  M1 - Light Industrial
-  M2 - General Industrial
-  AP - Airport
-  FD - Future Development

This is the sixth of eight Zoning District Maps that form part of Bylaw _____ the Zoning Bylaw for the Town of La Ronge.










Mayor _____ (seal)

Administrator _____



Map 7 Town of La Ronge Zoning

-  Municipal Boundary
-  Lac La Ronge Indian Band
-  Road
-  Water
-  Lac La Ronge Provincial Park
-  NSAD

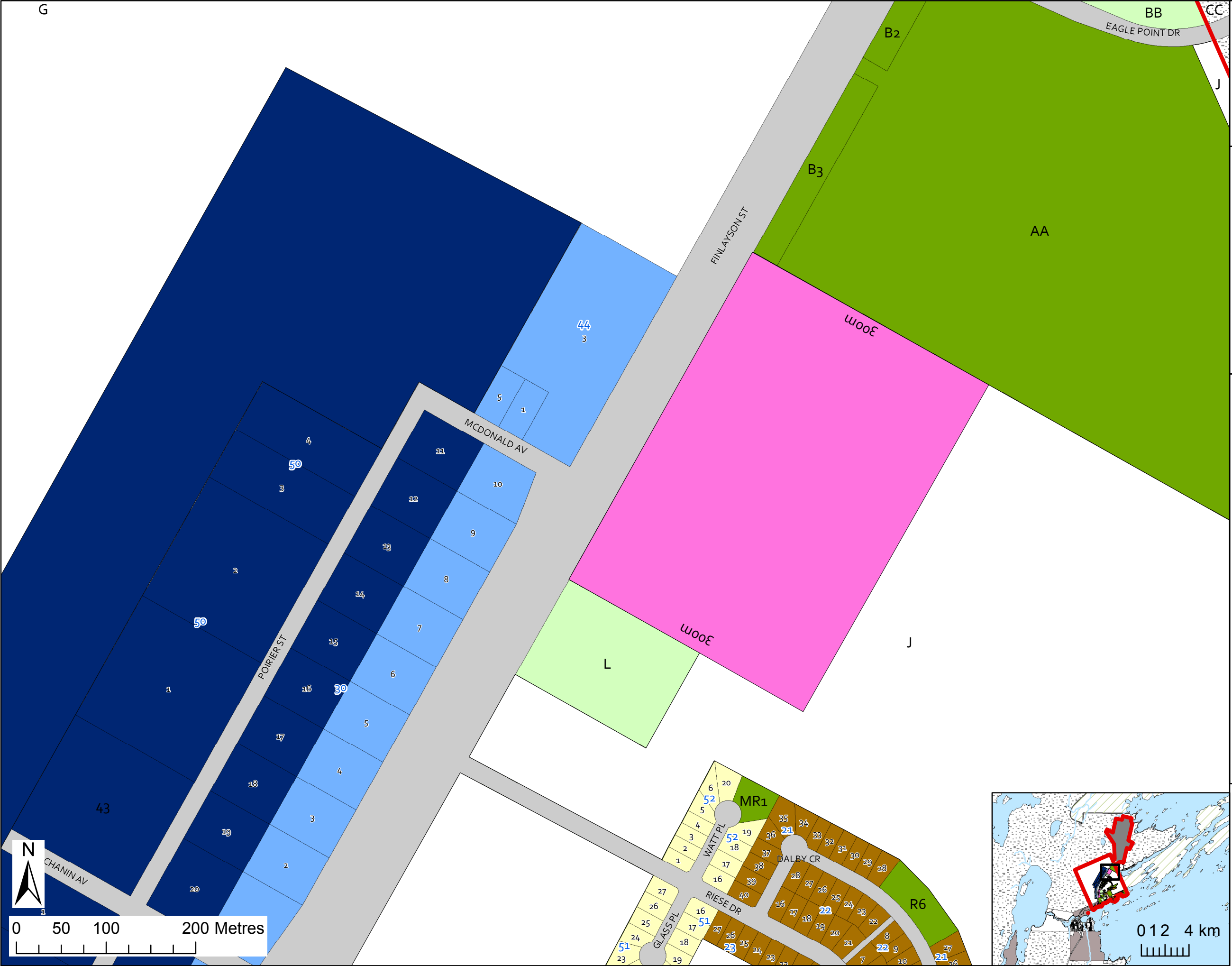
-  RP - Recreation and Park
-  R1 - Low Density Residential
-  R2 - High Density Residential
-  R3 - Mixed Density Residential
-  CS - Community Service
-  C1 - General Commercial
-  C2 - Highway Commercial
-  C3 - Shoreline Commercial
-  M1 - Light Industrial
-  M2 - General Industrial
-  AP - Airport
-  FD - Future Development

This is the seventh of eight Zoning District Maps that form part of Bylaw _____ the Zoning Bylaw for the Town of La Ronge.

Mayor _____ (seal)

Administrator _____

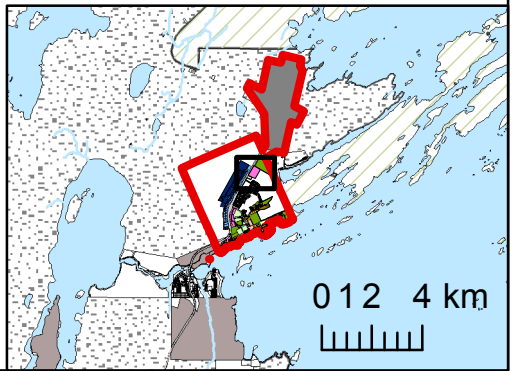





Map 8 Town of La Ronge Zoning

- Municipal Boundary
- Lac La Ronge Indian Band
- Road
- Water
- Lac La Ronge Provincial Park
- NSAD

- RP - Recreation and Park
- R1 - Low Density Residential
- R2 - High Density Residential
- R3 - Mixed Density Residential
- CS - Community Service
- C1 - General Commercial
- C2 - Highway Commercial
- C3 - Shoreline Commercial
- M1 - Light Industrial
- M2 - General Industrial
- AP - Airport
- FD - Future Development



This is the eighth of eight Zoning District Maps that form part of Bylaw _____, the Zoning Bylaw for the Town of La Ronge.

Mayor _____

(seal)

Administrator _____